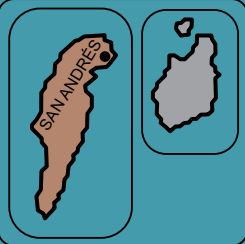

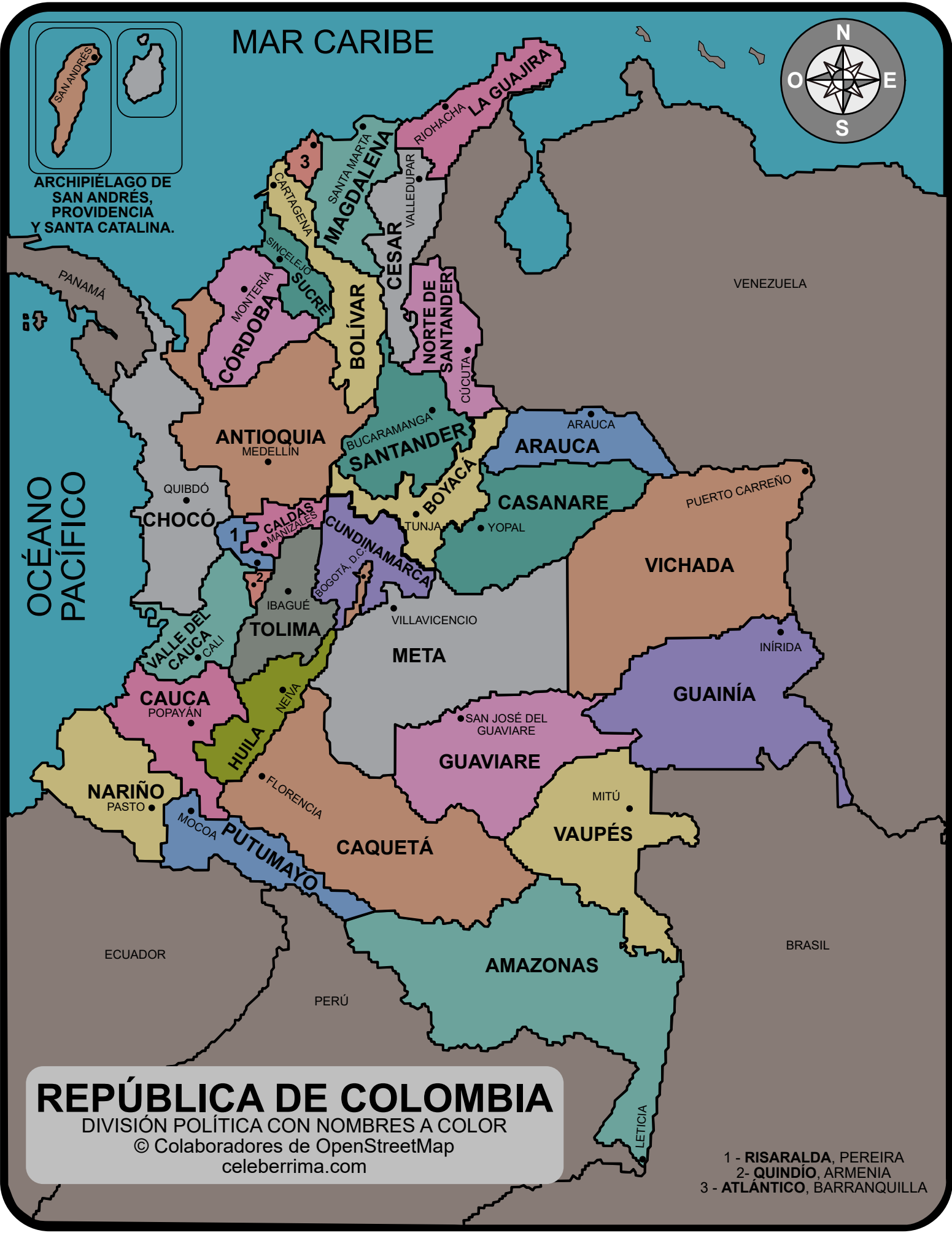


MAR CARIBE



ARCHIPIÉLAGO DE SAN ANDRÉS, PROVIDENCIA Y SANTA CATALINA.



OCÉANO PACÍFICO

VENEZUELA

ECUADOR

PERÚ

BRASIL

REPÚBLICA DE COLOMBIA

DIVISIÓN POLÍTICA CON NOMBRES A COLOR

© Colaboradores de OpenStreetMap
celeberrima.com

- 1 - RISARALDA, PEREIRA
- 2 - QUINDÍO, ARMENIA
- 3 - ATLÁNTICO, BARRANQUILLA